
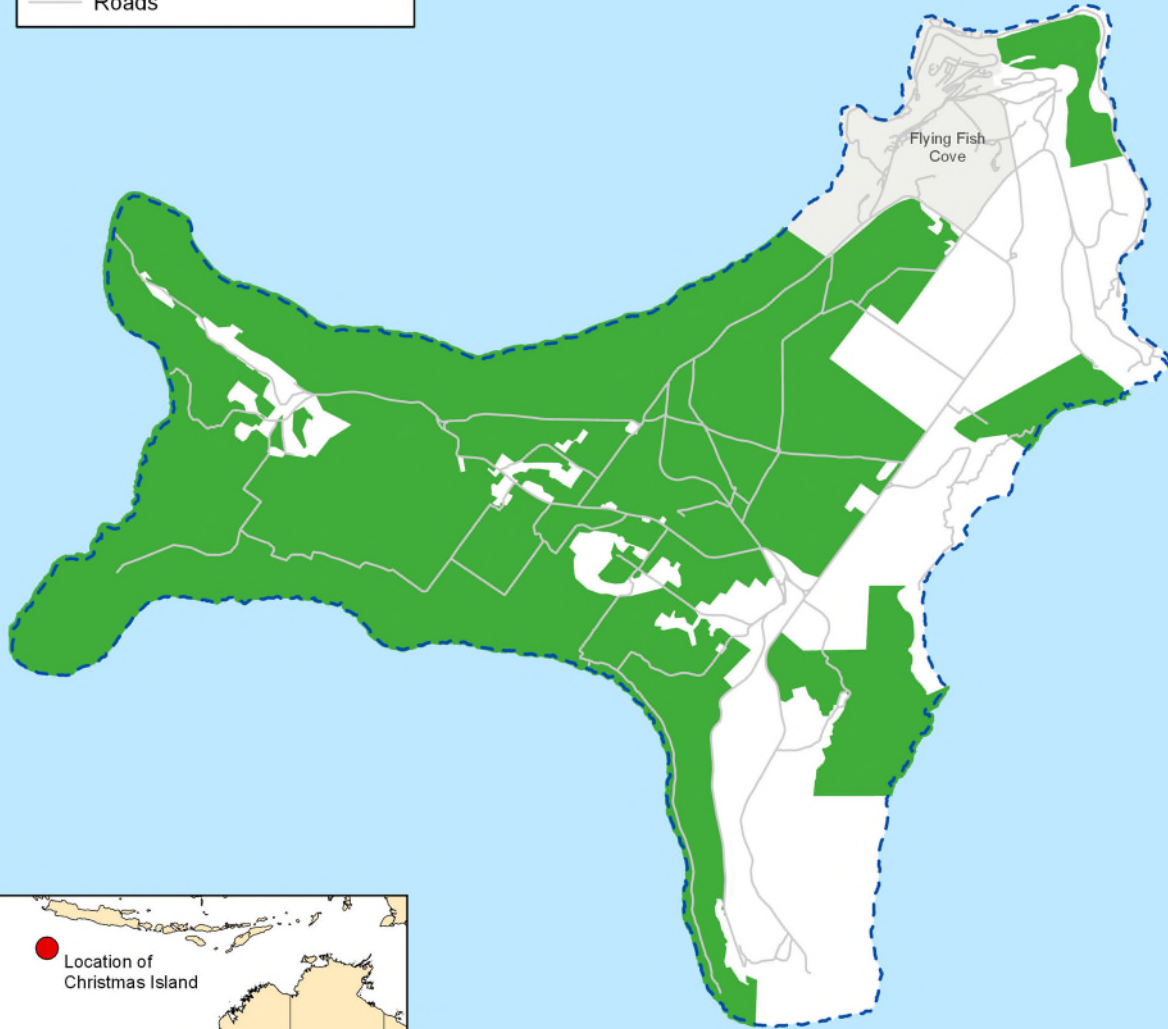
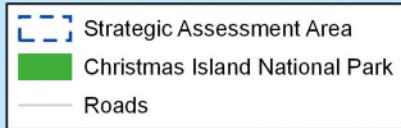


Christmas Island Strategic Assessment Area



Coordinate System: GCS GDA 1994
Datum: GDA 1994
Units: Degree



Australian Government
Department of the Environment and Energy

Acknowledgements:
State Borders (c) PMSA (2017); Collaborative Australian Protected Areas Database (2016),
Commonwealth of Australia, Department of Environment and Energy; Australian Statistical Geography
Standard (ASGS): Volume 4 - Urban Centres and Localities (2016), Australian Bureau of Statistics.

Date: 17/01/2019

Disclaimer:
The views and opinions expressed in this publication are those of the authors and do not necessarily reflect those of the Australian Government or the Minister for the Environment and Energy.

While reasonable efforts have been made to ensure that the contents of this publication are factually correct, the Commonwealth does not accept responsibility for the accuracy or completeness of the contents, and shall not be liable for any loss or damage that may be occasioned directly or indirectly through the use of, or reliance on, the contents of this publication.

Produced by the Environmental Resources Information Network (ERIN), Australian Government Department of the Environment and Energy, 2019.